

CITY OF LEROY
COUNTY OF MC LEAN
STATE OF ILLINOIS

ORDINANCE NO. 792

**AN ORDINANCE AMENDING SECTION 41.07 PARKING PROHIBITED, OF
CHAPTER 41, TRAFFIC, OF THE MUNICIPAL CODE OF THE CITY OF
LEROY, ILLINOIS, 1975 (as amended)**

ADOPTED BY THE CITY COUNCIL OF THE CITY OF LE ROY THIS 6th
DAY OF April, 1998.

PRESENTED: April 6, 1998

PASSED: April 6, 1998

APPROVED: April 6, 1998

RECORDED: April 6, 1998

PUBLISHED: April 6, 1998


In Pamphlet Form

Voting "Aye" 6

Voting "Nay" 0

The undersigned being the duly qualified and acting City Clerk of the City of LeRoy does hereby certify that this document constitutes the publication in pamphlet form, in connection with and pursuant to Section 1-2-4 of the Illinois Municipal Code, of the above-captioned ordinance and that such ordinance was presented, passed, approved, recorded and published as above stated.

(SEAL)

X 

City Clerk of the City of LeRoy,
McLean County, Illinois

Dated: April 6, 1998.

**AN ORDINANCE AMENDING SECTION 41.07 PARKING PROHIBITED, OF
CHAPTER 41, TRAFFIC, OF THE MUNICIPAL CODE OF THE CITY OF
LEROY, ILLINOIS, 1975 (as amended)**

WHEREAS, the Mayor and City Council of the City of LeRoy, McLean County, Illinois, an Illinois municipal corporation, have determined that the area hereinafter described, located within the City of LeRoy, Illinois, is appropriate to be declared a "No Parking" zone, other than as hereinafter provided, due to its location and the need for an emergency vehicle parking area when responding to emergencies at the high school in the City of LeRoy; and

WHEREAS, the City, by ordinance, may provide for the prohibition of parking along city streets and ways,

NOW, THEREFORE, BE IT ORDAINED, by the City Council of the City of LeRoy, Illinois, in lawful meeting assembled, as follows:

Section 1. Section 41.07 Parking Prohibited, of Chapter 41, Traffic, of the Municipal Code of the City of LeRoy, Illinois, 1975 (as amended), is hereby amended by designating on Schedule A (a copy of which is attached hereto, labeled "Schedule A," and incorporated herein by reference) those additional "no parking" zones as indicated on the attached Schedule A in bold print. All other zones shown in smaller print are existing "no parking" zones, as currently shown on Schedule A prior to the adoption of this ordinance.

Section 2. The attached copy of the aforesaid Schedule A (a second copy of Schedule A, shown as Exhibit I to this ordinance) is hereby approved as being the most current copy of said schedule and all no parking zones as stated therein are hereby approved and ordained as being in full force and effect as of this date.

Section 3. This ordinance shall be in full force and effect from and after its passage, approval and publication in pamphlet form as required by law.

PASSED by the City Council of the City of LeRoy, Illinois, upon the motion by

Dave McClelland, seconded by Dawn Thompson

_____ by roll call vote on the 6th day of April _____, 1998, as follows:

Aldermen elected 6 Aldermen present 6

VOTING AYE:

Ryan Miles, Ron Litherland, Dave McClelland, W. H. Weber, Dawn Thompson, Dick Oliver.

(full names)

VOTING NAY:

None

(full names)

ABSENT:

(full names)

ABSTAIN:

(full names)

OTHER:

(full names)

and deposited and filed in the office of the acting City Clerk in said municipality on the 6th day of _____ April _____, 1998.

X 

Sue Marcum, City Clerk of the City of LeRoy, McLean County, Illinois


APPROVED BY the Mayor of the City of LeRoy, Illinois, this 6th day of

April _____, 1998.

X 

Robert Rice, Mayor of the City of LeRoy, McLean County, Illinois

ATTEST: (SEAL)

X 

Sue Marcum, City Clerk, City of LeRoy, McLean County, Illinois

SCHEDULE A

1. In accordance with Section 41.07 the following places are designated as no parking zones from 11:00 p.m. each day until 6:00 a.m. the succeeding day:

a. South Mill Street, and the portion of LeRoy Schools' parking lot located on and along said part of Mill Street, in the Block between the South right-of-way line of East Center Street and the North right-of-way line of East Pine Street;

b. Both sides of each street bordering the LeRoy Park District Swimming Pool including both sides of Washington Street in the portion of that street located between the East right-of-way line of Pearl Street and the West right-of-way line of East Street; both sides of Pearl Street in the portion of that street located between the North right-of-way line of Washington Street and the South right-of-way line of Warren Street; both sides of Warren Street in the portion of that street located between the East right-of-way line of Pearl Street and the West right-of-way line of East Street; and both sides of East Street in the portion of that street located between the South right-of-way line of Warren Street and the North right-of-way line of Washington Street;

c. All parts of Main Street and Center Street around the city park located in the circle at the intersections of Center Street and Main Street, including the Northerly, Easterly, Southerly, and Westerly bounds of the paved portions of said streets around the aforesaid park.

2. In accordance with Section 41.07, the following places are designated as no parking zones at all times:

a. North and South sides of Center Street from the West side of Buck Street to the East side of West Street, all in the City of LeRoy, McLean County, Illinois.

b. U.S. Route 150, both sides, from the West city limits to the East city limits.

c. North and South sides of East Maple Street from the East side of East Street to the entrance to the City of LeRoy Sewer Treatment Plant.

d. Easterly and westerly, and northerly and southerly sides of South Hemlock Street, from the intersection of said street with the southerly and westerly right-of-way boundary of Interstate Route 74 with the easterly and westerly right-of-way lines of Hemlock Street, southerly and then easterly to the intersection of the southern extension of Hemlock Street with Chestnut Street after the same crosses over I-74 and connects with the Route 136 spur road, south from the I-74 / Chestnut Street overpass in the City of LeRoy.

e. NO PARKING THIS SIDE

North Chestnut
(east side of street)

between Oak & Elm,
" North and Washington,
" Washington and Warren,
" Warren and Green,
" Green and Wayne,
" Wayne and School.

North Lynn Street
(west side of street)

between East Cherry Street & East Center Street

3. In accordance with Section 41.07, the following places are designated as no parking zones at all times other than as set forth hereinafter:

South side of East Center Street between Lynn Street and Mill Street, said area being specifically described as follows:

Beginning at a point 140 feet west from the west side of the west curb on South Lynn Street, west to a point 205 feet west of the west side of the west curb on South Lynn Street, the area between the two designated points being 65 feet in length and being the "No Parking" zone;

The aforesaid "No Parking" zone is reserved for emergency vehicles only when responding to a call for emergency response at the LeRoy High School or vicinity. Signage shall be erected by the street department indicating, as appropriate, the zone is reserved for emergency vehicles only, responding to calls for emergency assistance, and is a "No Parking" zone as to all other vehicles at all times.

SCHEDULE A

1. In accordance with Section 41.07 the following places are designated as no parking zones from 11:00 p.m. each day until 6:00 a.m. the succeeding day:

a. South Mill Street, and the portion of LeRoy Schools' parking lot located on and along said part of Mill Street, in the Block between the South right-of-way line of East Center Street and the North right-of-way line of East Pine Street;

b. Both sides of each street bordering the LeRoy Park District Swimming Pool including both sides of Washington Street in the portion of that street located between the East right-of-way line of Pearl Street and the West right-of-way line of East Street; both sides of Pearl Street in the portion of that street located between the North right-of-way line of Washington Street and the South right-of-way line of Warren Street; both sides of Warren Street in the portion of that street located between the East right-of-way line of Pearl Street and the West right-of-way line of East Street; and both sides of East Street in the portion of that street located between the South right-of-way line of Warren Street and the North right-of-way line of Washington Street;

c. All parts of Main Street and Center Street around the city park located in the circle at the intersections of Center Street and Main Street, including the Northerly, Easterly, Southerly, and Westerly bounds of the paved portions of said streets around the aforesaid park.

2. In accordance with Section 41.07, the following places are designated as no parking zones at all times:

a. North and South sides of Center Street from the West side of Buck Street to the East side of West Street, all in the City of LeRoy, McLean County, Illinois.

b. U.S. Route 150, both sides, from the West city limits to the East city limits.

c. North and South sides of East Maple Street from the East side of East Street to the entrance to the City of LeRoy Sewer Treatment Plant.

d. Easterly and westerly, and northerly and southerly sides of South Hemlock Street, from the intersection of said street with the southerly and westerly right-of-way boundary of Interstate Route 74 with the easterly and westerly right-of-way lines of Hemlock Street, southerly and then easterly to the intersection of the southern extension of Hemlock Street with Chestnut Street after the same crosses over I-74 and connects with the Route 136 spur road, south from the I-74 / Chestnut Street overpass in the City of LeRoy.

EXHIBIT I

e. NO PARKING THIS SIDE

North Chestnut
(east side of street)

between Oak & Elm,
" North and Washington,
" Washington and Warren,
" Warren and Green,
" Green and Wayne,
" Wayne and School.

North Lynn Street
(west side of street)

between East Cherry Street & East Center Street

3. In accordance with Section 41.07, the following places are designated as no parking zones at all times other than as set forth hereinafter:

South side of East Center Street between Lynn Street and Mill Street, said area being specifically described as follows:

Beginning at a point 140 feet west from the west side of the west curb on South Lynn Street, west to a point 205 feet west of the west side of the west curb on South Lynn Street, the area between the two designated points being 65 feet in length and being the "No Parking" zone;

The aforesaid "No Parking" zone is reserved for emergency vehicles only when responding to a call for emergency response at the LeRoy High School or vicinity. Signage shall be erected by the street department indicating, as appropriate, the zone is reserved for emergency vehicles only, responding to calls for emergency assistance, and is a "No Parking" zone as to all other vehicles at all times.

CERTIFICATE

I, Sue Marcum, certify that I am the duly appointed and acting municipal clerk of the City of LeRoy, of McLean County, Illinois.

I further certify that on April 6, 1998, the Corporate Authorities of such municipality passed and approved Ordinance No. 792, entitled:


**AN ORDINANCE AMENDING SECTION 41.07 PARKING PROHIBITED, OF
CHAPTER 41, TRAFFIC, OF THE MUNICIPAL CODE OF THE CITY OF
LEROY, ILLINOIS, 1975 (as amended),**

which provided by its terms that it should be published in pamphlet form.

The pamphlet form of Ordinance No. 792, including the Ordinance and a cover sheet thereof, was prepared, and a copy of such Ordinance was posted at the municipal building, commencing on April 6, 1998, and continuing for at least ten days thereafter. Copies of such Ordinance were also available for public inspection upon request in the office of the municipal clerk.

Dated at LeRoy, Illinois, this 6th day of April, 1998.

(SEAL)



Municipal Clerk

STATE OF ILLINOIS)
) SS:
COUNTY OF McLEAN)

I, Sue Marcum, do hereby certify that I am the duly qualified and acting City Clerk of the City of LeRoy, McLean County, Illinois, and as such acting City Clerk that I am the keeper of the records and files of the Mayor and the City Council of said City.

I do further certify that the foregoing is a true, correct and complete copy of an ordinance entitled:

AN ORDINANCE AMENDING SECTION 41.07 PARKING PROHIBITED, OF CHAPTER 41, TRAFFIC, OF THE MUNICIPAL CODE OF THE CITY OF LEROY, ILLINOIS, 1975 (as amended).

I do further certify said ordinance was adopted by the City Council of the City of LeRoy at a regular meeting on the 6th day of April, 1998, and prior to the making of this certificate the said ordinance was spread at length upon the permanent records of said City where it now appears and remains as a faithful record of said ordinance in the record books.

Dated this 6th day of April, 1998.

X- 

City Clerk

(SEAL)