

CITY OF LEROY
COUNTY OF MCLEAN
STATE OF ILLINOIS

ORDINANCE NO. 720

AN ORDINANCE AMENDING CHAPTER 41 TRAFFIC, MUNICIPAL CODE OF THE CITY OF LEROY, ILLINOIS, 1975 (AS AMENDED), BY AMENDMENT OF SECTION 41.10 1/2, PARKING SPACES FOR HANDICAPPED PERSONS AND RELATED PARKING PROVISIONS, AND BY AMENDMENT OF ORDINANCE NO. 596 AND AMENDING SECTION 41.07 PARKING PROHIBITED, OF CHAPTER 41, TRAFFIC, OF THE MUNICIPAL CODE OF LEROY, ILLINOIS, 1975 (as amended)

ADOPTED BY THE CITY COUNCIL OF THE CITY OF LE ROY THIS 6th
DAY OF January, 1996.

PRESENTED: January 6, 1996

PASSED: January 6, 1996

APPROVED: January 6, 1996

RECORDED: January 6, 1996

PUBLISHED: January 6, 1996


In Pamphlet Form

Voting "Aye" 5

Voting "Nay" 0

The undersigned being the duly qualified and Acting City Clerk of the City of LeRoy does hereby certify that this document constitutes the publication in pamphlet form, in connection with and pursuant to Section 1-2-4 of the Illinois Municipal Code, of the above-captioned ordinance and that such ordinance was presented, passed, approved, recorded and published as above stated.

(SEAL)

X 
Acting City Clerk of the City of LeRoy,
McLean County, Illinois

Dated: January 6, 1996.

AN ORDINANCE AMENDING CHAPTER 41 TRAFFIC, MUNICIPAL CODE OF THE CITY OF LEROY, ILLINOIS, 1975 (AS AMENDED), BY AMENDMENT OF SECTION 41.10 1/2, PARKING SPACES FOR HANDICAPPED PERSONS AND RELATED PARKING PROVISIONS, AND BY AMENDMENT OF ORDINANCE NO. 596 AND AMENDING SECTION 41.07 PARKING PROHIBITED, OF CHAPTER 41, TRAFFIC, OF THE MUNICIPAL CODE OF LEROY, ILLINOIS, 1975 (as amended)

WHEREAS, the Mayor and City Council of the City of LeRoy, McLean County, Illinois, an Illinois municipal corporation, hereinafter referred to as "CITY," have determined that it is necessary and beneficial for the citizens of the City of LeRoy that additional handicapped parking spaces be designated from time to time in the CITY, and

WHEREAS, Illinois state statutes provide for the regulation and enforcement of handicapped parking spaces, and

WHEREAS, the City Council of the City of LeRoy, has previously adopted an ordinance providing for the designation of handicapped parking spaces, having designated in the aforesaid ordinance (Ordinance No. 596) one or more designated spaces,

NOW, THEREFORE, BE IT ORDAINED, by the City Council of the City of LeRoy, in lawful meeting assembled, as follows:

Section 1. That Chapter 41 Traffic, Municipal Code of the City of LeRoy, Illinois, 1975 (as amended), Section 41.10 1/2 (f), is hereby deleted and repealed.

Section 2. That new Section 41.10 1/2 (f), Chapter 41 Traffic, Municipal Code of the City of LeRoy, Illinois, 1975 (as amended), is hereby adopted in words and figures as follows:

(f). Public parking spaces for handicapped persons shall be designated from time to time by city ordinance. Such designation shall also be listed on Schedule A-1 of this chapter, and amended from time to time to designate the then current handicapped parking space designations within the city. Effective the date of this ordinance, three handicapped parking spaces are hereby designated as follows:

one (1) space in front of City Hall, 111 East Center Street, LeRoy, Illinois, the same being the first space nearest the front of City Hall on the east-west portion of block no. 18, nearest the west end of the alley in said block;

one (1) space in front of the Christian Church, west of the City Hall, on the circular drive around the park, at the intersection of South Main Street and the circular drive constituting a portion of East Center Street;

one (1) space being the furthest north space on the east side of South Chestnut Street at the intersection of Chestnut Street and East Center Street, on the southeast quadrant of the intersection; and

one (1) space being the furthest space east on the north side of East Center Street in the block of said street located between North Chestnut Street and North East Street, at the north west quadrant of the intersection; and

one (1) space being the first parking space in the 100 Block of North Main Street on the east side, immediately north of the circular drive around the

city park at the intersection of North and South Main Streets and East and West Center Streets, on the east side of North Main as it runs north from the aforesaid circular drive.

The previously designated handicapped parking spaces shall also be set forth on Schedule A-1, a copy of which is attached hereto as Exhibit "A" and incorporated herein by reference, said schedule to be maintained current from time to time as further handicapped parking spaces are designated or deleted, as may be appropriate from time to time.

Section 3. That Section 41.07 Parking Prohibited, of Chapter 41, Traffic, of the Municipal Code of the City of LeRoy, Illinois, 1975 (as amended), is hereby amended by designating on Schedule A (a copy of which is attached hereto, labeled "Schedule A," and incorporated herein by reference) those additional "no parking" zones as indicated on the attached Schedule A in bold print. All other zones shown in smaller print are existing "no parking" zones, as currently shown on Schedule AB prior to the adoption of this ordinance.

Section 4. The attached copy of the aforesaid Schedule A (a second copy of Schedule A, shown as Exhibit I to this ordinance) is hereby approved as being the most current copy of said schedule and all no parking zones as stated therein are hereby approved and ordained as being in full force and effect as of this date .

Section 5. This ordinance shall be in full force and effect from and after its passage, approval and publication in pamphlet form, as required by law.

PASSED by the City Council of the City of LeRoy, Illinois, upon the motion by

Dawn Thompson, seconded by Lois Parkin

_____, by roll call vote on the 6th day of January, 1996, as follows:

Aldermen elected 6 Aldermen present 5

VOTING AYE:

Bill Swindle, Ron Litherland, Dave McClelland, Lois Parkin, Dawn Thompson
(full names)

VOTING NAY:

None

(full names)

ABSENT, ABSTAIN, OTHER:

Fred Dodson-absent


(full names)

and deposited and filed in the office of the Acting City Clerk in said municipality on the 6th day of January, 1996.

X Sue Marcum
Sue Marcum, Acting City Clerk of the City of
LeRoy, McLean County, Illinois


APPROVED BY the Mayor of the City of LeRoy, Illinois, this 6th day of

January, 1996.

X 

Jerry C. Davis, Mayor of the City of LeRoy, McLean
County, Illinois

ATTEST: (SEAL)

X 

Sue Marcum, Acting City Clerk, City of
LeRoy, McLean County, Illinois

SCHEDULE A-1

In accordance with Section 41.10 1/2 (f), the following places are designated handicapped parking spaces:

- A. one (1) space in front of City Hall, 111 East Center Street, LeRoy, Illinois, the same being the first space nearest the front of City Hall on the east-west portion of block no. 18, nearest the west end of the alley in said block;
- B. one (1) space in front of the Christian Church, west of the City Hall, on the circular drive around the park, at the intersection of South Main Street and the circular drive constituting a portion of East Center Street;
- C. one (1) space being the furthest north space on the east side of South Chestnut Street at the intersection of Chestnut Street and East Center Street, on the southeast quadrant of the intersection; and
- D. one (1) space being the furthest space east on the north side of East Center Street in the block of said street located between North Chestnut Street and North East Street, at the north west quadrant of the intersection.
- E. one (1) space being the first parking space in the 100 Block of North Main Street on the east side, immediately north of the circular drive around the city park at the intersection of North and South Main Streets and East and West Center Streets, on the east side of North Main as it runs north from the aforesaid circular drive.

SCHEDULE A

1. In accordance with Section 41.07 the following places are designated as no parking zones from 11:00 p.m. each day until 6:00 a.m. the succeeding day:

a. South Mill Street, and the portion of LeRoy Schools' parking lot located on and along said part of Mill Street, in the Block between the South right-of-way line of East Center Street and the North right-of-way line of East Pine Street;

b. Both sides of each street bordering the LeRoy Park District Swimming Pool including both sides of Washington Street in the portion of that street located between the East right-of-way line of Pearl Street and the West right-of-way line of East Street; both sides of Pearl Street in the portion of that street located between the North right-of-way line of Washington Street and the South right-of-way line of Warren Street; both sides of Warren Street in the portion of that street located between the East right-of-way line of Pearl Street and the West right-of-way line of East Street; and both sides of East Street in the portion of that street located between the South right-of-way line of Warren Street and the North right-of-way line of Washington Street;

c. All parts of Main Street and Center Street around the city park located in the circle at the intersections of Center Street and Main Street, including the Northerly, Easterly, Southerly, and Westerly bounds of the paved portions of said streets around the aforesaid park.

2. In accordance with Section 41.07, the following places are designated as no parking zones at all times:

a. North and South sides of Center Street from the West side of Buck Street to the East side of West Street, all in the City of LeRoy, McLean County, Illinois.

b. U.S. Route 150, both sides, from the West city limits to the East city limits.

c. North and South sides of East Maple Street from the East side of East Street to the entrance to the City of LeRoy Sewer Treatment Plant.

d. Easterly and westerly, and northerly and southerly sides of South Hemlock Street, from the intersection of said street with the southerly and westerly right-of-way boundary of Interstate Route 74 with the easterly and westerly right-of-way lines of Hemlock Street, southerly and then easterly to the intersection of the southern extension of Hemlock Street with Chestnut Street after the same crosses over I-74 and connects with the Route 136 spur road, south from the I-74 / Chestnut Street overpass in the City of LeRoy.

e. The east side of the 100 block of South East Street in front of the fire department building from a point beginning 68 feet north of the north right-of-way line of East Pine Street, south to the north right-of-way line of East Pine Street.

f. NO PARKING THIS SIDE

North Chestnut
(east side of street)

between Oak & Elm,
" North and Washington,
" Washington and Warren,
" Warren and Green,
" Green and Wayne,
" Wayne and School.

SCHEDULE A

1. In accordance with Section 41.07 the following places are designated as no parking zones from 11:00 p.m. each day until 6:00 a.m. the succeeding day:

a. South Mill Street, and the portion of LeRoy Schools' parking lot located on and along said part of Mill Street, in the Block between the South right-of-way line of East Center Street and the North right-of-way line of East Pine Street;

b. Both sides of each street bordering the LeRoy Park District Swimming Pool including both sides of Washington Street in the portion of that street located between the East right-of-way line of Pearl Street and the West right-of-way line of East Street; both sides of Pearl Street in the portion of that street located between the North right-of-way line of Washington Street and the South right-of-way line of Warren Street; both sides of Warren Street in the portion of that street located between the East right-of-way line of Pearl Street and the West right-of-way line of East Street; and both sides of East Street in the portion of that street located between the South right-of-way line of Warren Street and the North right-of-way line of Washington Street;

c. All parts of Main Street and Center Street around the city park located in the circle at the intersections of Center Street and Main Street, including the Northerly, Easterly, Southerly, and Westerly bounds of the paved portions of said streets around the aforesaid park.

2. In accordance with Section 41.07, the following places are designated as no parking zones at all times:

a. North and South sides of Center Street from the West side of Buck Street to the East side of West Street, all in the City of LeRoy, McLean County, Illinois.

b. U.S. Route 150, both sides, from the West city limits to the East city limits.

c. North and South sides of East Maple Street from the East side of East Street to the entrance to the City of LeRoy Sewer Treatment Plant.

d. Easterly and westerly, and northerly and southerly sides of South Hemlock Street, from the intersection of said street with the southerly and westerly right-of-way boundary of Interstate Route 74 with the easterly and westerly right-of-way lines of Hemlock Street, southerly and then easterly to the intersection of the southern extension of Hemlock Street with Chestnut Street after the same crosses over I-74 and connects with the Route 136 spur road, south from the I-74 / Chestnut Street overpass in the City of LeRoy.

e. The east side of the 100 block of South East Street in front of the fire department building from a point beginning 68 feet north of the north right-of-way line of East Pine Street, south to the north right-of-way line of East Pine Street.

f. NO PARKING THIS SIDE

North Chestnut
(east side of street)

between Oak & Elm,
" North and Washington,
" Washington and Warren,
" Warren and Green,
" Green and Wayne,
" Wayne and School.

CERTIFICATE

I, Sue Marcum, certify that I am the duly appointed and acting municipal clerk of the City of LeRoy, of McLean County, Illinois.

I further certify that on January 6, 1996, the Corporate Authorities of such municipality passed and approved Ordinance No. 720, entitled:


AN ORDINANCE AMENDING CHAPTER 41 TRAFFIC, MUNICIPAL CODE OF THE CITY OF LEROY, ILLINOIS, 1975 (AS AMENDED), BY AMENDMENT OF SECTION 41.10 1/2, PARKING SPACES FOR HANDICAPPED PERSONS AND RELATED PARKING PROVISIONS, AND BY AMENDMENT OF ORDINANCE NO. 596 AND AMENDING SECTION 41.07 PARKING PROHIBITED, OF CHAPTER 41, TRAFFIC, OF THE MUNICIPAL CODE OF LEROY, ILLINOIS, 1975 (as amended),

which provided by its terms that it should be published in pamphlet form.

The pamphlet form of Ordinance No. 720, including the Ordinance and a cover sheet thereof, was prepared, and a copy of such Ordinance was posted at the municipal building, commencing on January 6, 1996, and continuing for at least ten days thereafter. Copies of such Ordinance were also available for public inspection upon request in the office of the municipal clerk.

Dated at LeRoy, Illinois, this 6th day of January, 1996.

(SEAL)



Acting Municipal Clerk

STATE OF ILLINOIS)
) SS:
COUNTY OF McLEAN)

I, Sue Marcum, do hereby certify that I am the duly qualified and Acting City Clerk of the City of LeRoy, McLean County, Illinois, and as such Acting City Clerk that I am the keeper of the records and files of the Mayor and the City Council of said City.

I do further certify that the foregoing is a true, correct and complete copy of an ordinance entitled:

AN ORDINANCE AMENDING CHAPTER 41 TRAFFIC, MUNICIPAL CODE OF THE CITY OF LEROY, ILLINOIS, 1975 (AS AMENDED), BY AMENDMENT OF SECTION 41.10 1/2, PARKING SPACES FOR HANDICAPPED PERSONS AND RELATED PARKING PROVISIONS, AND BY AMENDMENT OF ORDINANCE NO. 596 AND AMENDING SECTION 41.07 PARKING PROHIBITED, OF CHAPTER 41, TRAFFIC, OF THE MUNICIPAL CODE OF LEROY, ILLINOIS, 1975 (as amended) .

I do further certify said ordinance was adopted by the City Council of the City of LeRoy at a regular meeting on the 6th day of January, 1996, and prior to the making of this certificate the said ordinance was spread at length upon the permanent records of said City where it now appears and remains as a faithful record of said ordinance in the record books.

Dated this 6th day of January, 1996.

X *Sue Marcum*
Acting City Clerk

(SEAL)