

CITY OF LE ROY
COUNTY OF McLEAN, STATE OF ILLINOIS

ORDINANCE NO. 12-08-01-70

**AN ORDINANCE AMENDING TITLE SIX – MOTOR VEHICLES AND
TRAFFIC; CHAPTER TWO - TRAFFIC REGULATIONS; SECTION THREE
SPEED REGULATIONS OF THE MUNICIPAL CODE OF THE CITY OF
LE ROY, 2003 (AS AMENDED)**

ADOPTED BY THE CITY COUNCIL OF THE CITY OF LE ROY THIS
6TH Day of August 2012

PRESENTED: August 6, 2012

PASSED: August 6, 2012

APPROVED: August 6, 2012

RECORDED: August 6, 2012

PUBLISHED: August 6, 2012

In Pamphlet Form


Voting "Aye" 7

Voting "Nay" 0

Abstain 0

The undersigned being the duly qualified and Acting City Clerk of the City of Le Roy does hereby certify that this document constitutes the publication in pamphlet form, in connection with and pursuant to Section 1-2-4 of the Illinois Municipal Code, of the above-captioned **ordinance** and that such **ordinance** was presented, passed, approved, recorded and published as above stated.

(SEAL)


Vicki Moreland, Deputy City Clerk
of the City of Le Roy, Mc Lean County, Illinois

Dated: August 6, 2012

ORDINANCE 12-08-01-70

AN ORDINANCE AMENDING TITLE SIX MOTOR VEHICLES AND TRAFFIC, CHAPTER TWO TRAFFIC REGULATIONS, SECTION THREE, SPEED REGULATIONS, MUNICIPAL CODE OF LE ROY, ILLINOIS, 2003 (as amended)

Whereas, the Mayor and City Council of the City of Le Roy, McLean County, Illinois, an Illinois municipal corporation, have determined that it is in the best interests of the residents of the City of Le Roy that Title Six, Motor Vehicles and Traffic, Chapter Two, Traffic Regulations, Section Three, Speed Regulations, Municipal Code of Le Roy, Illinois, 2003 (as amended), be amended to provide for certain regulation of the speed of motor vehicular traffic within the city limits, and to provide for the appropriate regulation of the speed limit,

NOW, THEREFORE, BE IT ORDAINED, by the City Council of the City of Le Roy, McLean County, Illinois, in lawful meeting assembled, as follows:

Section 1. Chapter Two, Traffic Regulations, of the Municipal Code of Le Roy, Illinois, 2003 (as amended), is hereby amended by deleting Title Six, Motor Vehicles and Traffic, Chapter Two, Traffic Regulations, Section Three, Speed Regulations, (6-2-3 B).

B. Speed Limits On Certain Streets; Vehicle Operation: On the basis of an engineering or traffic investigation conducted by the city, it has been determined that on various portions of city streets the speed permitted by state law is greater or lesser than is reasonable or safe under the conditions found to exist on such streets. The maximum speed limits on such streets or parts of streets are as determined by the city, which speeds declared shall be effective when signs are erected giving notice thereof. It shall be illegal for any person to drive a motor vehicle in excess of the speed therein stated.

SCHEDULE C: 20 Miles Per Hour

In accordance with Title Six, Chapter Two, Section Three (B) - of this chapter, all vehicles traveling on the following named streets or portions thereof shall not exceed the speed limit as set forth hereinafter for such street or streets, or any portion thereof;

- a. East and West Bound on Warren Street between East and Pearl Streets.
- b. East and West bound on Washington Street between East and Pearl Streets.
- c. North and South bound on Pearl Street between Washington and Warren Streets.
- d. North and South bound on Pearl Street between Cherry and Center Streets.
- e. North and South bound on East Street between Washington and Warren Streets.

- f. East and West bound on Cherry Street between Pearl and Mill Streets.
- g. South bound on Mill Street between Cherry and Center Streets.
- h. East and West bound on Washington Street between Lynn Street and the beginning of the first curve east of Lynn Street on Washington Street.
- i. East and West bound on Meadow Lane between Barnett Street and the City limits.
- j. North and South bound on East Street between Cedar and Sunset Drive
- k. East and West bound on Center Street between Walnut Street and Park Ave
- l. North and South bound on Park Ave between Center Street and Vine Streets.
- m. **East and West bound on Vine Street between South Hemlock and South Chestnut Street**

SCHEDULE D: 20 Miles Per Hour

In accordance with Title Six, Chapter Two, Section Three (B), of this chapter, all vehicles traveling on the following named streets or portions thereof shall not exceed a maximum speed of twenty (20) miles per hour on said street or streets, or portion thereof designated as a school speed zone, said speed zone being in force on school days when children are present:

- a. Mill Street between Center Street and Pine Street
- b. Pine Street between Mill Street and Park Street
- c. Center Street between Mill Street and Lynn Street
- d. Lynn Street between Center Street and Pine Street
- e. Barnett Street between Meadow Lane Street to Wayne Street

Section 2. Chapter Two, Traffic Regulations, of the Municipal Code of Le Roy, Illinois, 2003 (as amended), is hereby amended by addition of new Title Six, Motor Vehicles and Traffic, Chapter Two, Traffic Regulations, Section Three, Speed Regulations, (6-2-3B) in word and figures as follows:

B. Speed Limits On Certain Streets; Vehicle Operation: On the basis of an engineering or traffic investigation conducted by the city, it has been determined that on various portions of city streets the speed permitted by state law is greater or lesser than is reasonable or safe under the conditions found to exist on such streets. The maximum speed limits on such streets or parts of streets are as determined by the city, which speeds declared shall be effective when signs are erected giving notice thereof. It shall be illegal for any person to drive a motor vehicle in excess of the speed therein stated.

SCHEDULE C: 20 Miles Per Hour

In accordance with Title Six, Chapter Two, Section Three (B) - of this chapter, all vehicles traveling on the following named streets or portions there of shall not exceed the speed limit as set forth hereinafter for such street or streets, or any portion thereof;

- a. East and West Bound on Warren Street between East and Pearl Streets.
- b. East and West bound on Washington Street between East and Pearl Streets.
- c. North and South bound on Pearl Street between Washington and Warren Streets.
- d. North and South bound on Pearl Street between Cherry and Center Streets.
- e. North and South bound on East Street between Washington and Warren Streets.
- f. East and West bound on Cherry Street between Pearl and Mill Streets.
- g. South bound on Mill Street between Cherry and Center Streets.
- h. East and West bound on Washington Street between Lynn Street and the beginning of the first curve east of Lynn Street on Washington Street.
- i. East and West bound on Meadow Lane between Barnett Street and the City limits.
- j. North and South bound on East Street between Cedar and Sunset Drive
- k. East and West bound on Center Street between Walnut Street and Park Ave
- l. North and South bound on Park Ave between Center Street and Vine Streets.

SCHEDULE D: 20 Miles Per Hour

In accordance with Title Six, Chapter Two, Section Three (B), of this chapter, all vehicles traveling on the following named streets or portions thereof shall not exceed a maximum speed of twenty (20) miles per hour on said street or streets, or portion thereof designated as a school speed zone, said speed zone being in force on school days when children are present:

- a. Mill Street between Center Street and Pine Street
- b. Pine Street between Mill Street and Park Street
- c. Center Street between Mill Street and Lynn Street
- d. Lynn Street between Center Street and Pine Street
- e. Barnett Street between Meadow Lane Street to Wayne Street

SCHEDULE E: 25 Miles Per Hour

In accordance with Title Six, Chapter Two, Section Three (B) - of this chapter, all vehicles traveling on the following named streets or portions there of shall not exceed the speed limit as set forth hereinafter for such street or streets, or any portion thereof;

- a. Washington Street between Lynn Street and Grandview Drive
- b. Jodi Avenue between Wilson Avenue and Grandview Drive
- c. Elm Street between Moore Avenue and Grandview Drive
- d. Moore Avenue between Elm Street and Washington Street
- e. Wilson Avenue between Elm Street and Washington Street
- f. Carol Avenue between Jodi Avenue and Washington Street
- g. Grandview Drive between Elm Street and Washington Street

- h. Falcon Ridge Drive
- i. Marsh Hawk Drive
- j. Kite Court
- k. Peregrine Way
- l. Fox Run Court

PASSED by the City Council of the City of Le Roy, Illinois, upon the motion made by Dawn Hanafin, and seconded by Monti Albert by roll call vote on the 6th day of August, 2012, as follows

Aldermen elected 8

Aldermen Present 7

Voting Aye:


Dawn Hanafin, Rae Ann Ahlers, Mike Bailey, Monti Albert, T.A. Whitsitt, Matt Shivers, James Bratcher

Voting Nay: None


Absent: None

Abstain: None


Other: One seat currently vacant in Ward Two due to Alderman Jeff Lewis resignation and deposited and filed in the office of the City Clerk in said municipality on the 6th day of August, 2012.


Vicki Moreland, Deputy City Clerk of the
City of Le Roy, Mc Lean County, Illinois

APPROVED BY the Mayor of the City of Le Roy, Illinois, this 6th day of August, 2012.


Steve Dean, Mayor of the City of Le Roy,
Mc Lean County, Illinois

ATTEST: (SEAL)


Vicki Moreland, Deputy City Clerk of the
City of Le Roy, Mc Lean County, Illinois

CERTIFICATE

I, Vicki Moreland, certify that I am the duly appointed and acting municipal Deputy City Clerk of the City of Le Roy, of McLean County, Illinois.

I further certify that on **August 6, 2012** the Corporate Authorities of such municipality passed and approved **Ordinance No. 12-08-01-70** entitled:


**AN ORDINANCE AMENDING TITLE SIX MOTOR VEHICLES AND TRAFFIC,
CHAPTER TWO TRAFFIC REGULATIONS, SECTION THREE, SPEED
REGULATIONS, OF THE MUNICIPAL CODE OF THE CITY OF LE ROY,
ILLINOIS, 2003 TITLE 10-ZONING**

which provided by its terms that it should be published in pamphlet form.

The pamphlet form of Ordinance No. **12-08-01-70**, including the Ordinance and a cover sheet thereof, was prepared, and a copy of such Ordinance was posted at the municipal building, commencing on **August 6, 2012** and continuing for at least ten days thereafter. Copies of such Ordinance were also available for public inspection upon request in the office of the municipal clerk.

Dated at Le Roy, Illinois this 6th day of August 2012.

(SEAL)


Vicki Moreland, Deputy City Clerk of the
City of Le Roy, Mc Lean County, Illinois

STATE OF ILLINOIS)
) SS:
COUNTY OF MCLEAN)

I, Vicki Moreland, do hereby certify that I am the duly qualified and acting Deputy City Clerk of the City of Le Roy, McLean County, Illinois, and as such Deputy City Clerk that I am the keeper of the records and files of the Mayor and the City Council of said City.


I do further certify that the foregoing is a true, correct and complete copy of an ordinance entitled:

**AN ORDINANCE AMENDING TITLE SIX MOTOR VEHICLES AND TRAFFIC,
CHAPTER TWO TRAFFIC REGULATIONS, SECTION THREE, SPEED
REGULATIONS, OF THE MUNICIPAL CODE OF THE CITY OF LE ROY,
ILLINOIS, 2003 TITLE 10-ZONING**

I do further certify said *ordinance* was adopted by the City Council of the City of Le Roy at a regular meeting on the 6th day of August, 2012, and prior to the making of this certificate the said ordinance was on file with the permanent records of said City where it now appears and remains as a permanent record of said ordinance in the record books.

Dated this 6th day of August 2012

(SEAL)


Vicki Moreland, Deputy City Clerk of the
City of Le Roy, Mc Lean County, Illinois