

**CITY OF LE ROY
COUNTY OF MCLEAN
STATE OF ILLINOIS**

ORDINANCE NO 791

**AN ORDINANCE APPROVING REVISIONS TO THE
OFFICIAL ZONING MAP OF THE CITY OF LE ROY,
MCLEAN COUNTY, ILLINOIS**

ADOPTED BY THE CITY COUNCIL OF THE CITY OF LE ROY
THIS 6th DAY OF April, 1998

PRESENTED: April 6, 1998

PASSED: April 6, 1998

APPROVED: April 6, 1998

RECORDED: April 6, 1998

PUBLISHED: April 6, 1998


In Pamphlet Form

Voting "Aye" 5

Voting "Nay" 1

The undersigned being the duly qualified and acting City Clerk of the City of Le Roy does hereby certify that this document constitutes the publication in pamphlet form, in connection with and pursuant to Section 1-2-4 of the Illinois Municipal Code, of the above-captioned ordinance and that such ordinance was presented, passed, approved, recorded and published as above stated.

(SEAL)


City Clerk of the City of Le Roy,
McLean County, Illinois

Dated: April 6 1998

ORDINANCE NO. 791

**AN ORDINANCE APPROVING REVISIONS TO THE
OFFICIAL ZONING MAP OF THE CITY OF LEROY,
MCLEAN COUNTY, ILLINOIS**

WHEREAS, Chapter 65 ILCS 5/11-13-19, Illinois Compiled Statutes, 1996 (as amended) provides that the corporate authorities shall cause to be published annually a map clearly showing the existing zoning uses, divisions, restrictions, regulations and classifications of the municipality for the preceding calendar year for years in which there are changes in zoning uses, divisions, restrictions, regulations and classifications in such municipality, and

WHEREAS, for calendar year 1997 there were changes in zoning uses, divisions, restrictions, regulations and classifications in the City of LeRoy, McLean County, Illinois,

NOW, THEREFORE, BE IT ORDAINED by the City Council of the City of LeRoy, McLean County, Illinois, in lawful meeting assembled, as follows:

Section 1. The Official Zoning Map of the City of LeRoy, as revised in order to how changes in zoning uses, divisions, restrictions, regulations and classifications through March 12, 1998, is set forth in Exhibit "A" attached hereto and incorporated herein by reference. The map set forth in Exhibit "A" is hereby officially adopted as the Official Zoning Map of the City of LeRoy effective for the year ending March 12, 1998. Said Official Zoning Map shall continue to be in full force and effect as the Official Zoning Map of the City of LeRoy until the same is amended or revised and the official revision or amendment is adopted by the City of LeRoy.

Section 2. The adoption of the Official Zoning Map as set forth in Exhibit "A" is deemed adopted by the City of LeRoy effective on or before March 12, 1998.

Section 3. This ordinance shall be in full force and effect from and after its passage, approval and publication in pamphlet form as required by law.

PASSED by the City Council of the City of LeRoy, Illinois, upon the motion by Dave McClelland seconded by Ron Litherland by roll call vote on the 6th day of April, 1998, as follows:

Aldermen elected 6

Aldermen present 6

VOTING AYE:

Ron Litherland, Dave McClelland, W. H. Weber, Dawn Thompson, Dick Oliver.

(names)


VOTING NAY: Ryan Miles

(names)

ABSENT, ABSTAIN, OTHER: None

(names)

and deposited and filed in the office of the city clerk in said municipality on the 6th day of April, 1998.



Sue Marcum, City Clerk of the City of
LeRoy, McLean County, Illinois

APPROVED by the Mayor of the City of Le Roy, Illinois
this 6th day of April, 1998.



Robert Rice, Mayor of the City of LeRoy
McLean County, Illinois

ATTEST:

(SEAL)



Sue Marcum, City Clerk, City of LeRoy
McLean County, Illinois

CERTIFICATE

I, Sue Marcum, certify that I am the duly elected and acting municipal clerk of the City of Le Roy, McLean County, Illinois.

I further certify that on April, 6th, the Corporate Authorities of such municipality passed and approved Ordinance No. 791 entitled:


**AN ORDINANCE APPROVING REVISIONS TO THE
OFFICIAL ZONING MAP OF THE CITY OF LE ROY,
MCLEAN COUNTY, ILLINOIS**

which provided by its terms that it should be published in pamphlet form.

The pamphlet form of Ordinance No. 791, including the Ordinance and a cover sheet thereof was prepared, and a copy of such Ordinance was posted at the municipal building, commencing on April 6, 1998 and continuing for at least ten days thereafter. Copies of such Ordinance were also available for public inspection upon request in the office of the municipal clerk.

Dated at Le Roy, Illinois, this 6th day of April, 1998.

(seal)


Municipal Clerk

STATE OF ILLINOIS)
) SS:
COUNTY OF MCLEAN)


I, Sue Marcum, do hereby certify that I am the duly qualified and acting City Clerk of the City of Le Roy, McLean County, Illinois, and as such City Clerk that I am the keeper of the records and files of the Mayor and the City Council of said City.

I do further certify that the foregoing is a true, correct and complete copy of an ordinance entitled:

**AN ORDINANCE APPROVING REVISIONS TO THE
OFFICIAL ZONING MAP OF THE CITY OF LE ROY,
MCLEAN COUNTY, ILLINOIS**

I do further certify said ordinance was adopted by the City Council of the City of Le Roy at a regular meeting on the 6th day of April, 1998, and prior to the making of this certificate the said ordinance was spread at length upon the permanent records of said City where it now appears and remains as a faithful record of said ordinance in the record books.

Dated this 6th day of April, 1998.


City Clerk

(SEAL)

OS