

CITY OF LEROY  
COUNTY OF MC LEAN  
STATE OF ILLINOIS

ORDINANCE NO. 817

AN ORDINANCE AMENDING ORDINANCE NO. 783, CHAPTER  
41, TRAFFIC, SECTION 41.40, SUB-SECTION 2 (e), SCHEDULE E,  
SECTION II-TWO-WAY YIELDS, OF THE MUNICIPAL CODE  
OF THE CITY OF LEROY, ILLINOIS, 1975 (as amended)

ADOPTED BY THE CITY COUNCIL OF THE CITY OF LE ROY  
THIS 5th DAY OF October, 1998

PRESENTED: October 5, 1998

PASSED: October 5, 1998

APPROVED: October 5, 1998

RECORDED: October 5, 1998

PUBLISHED: October 5, 1998


In Pamphlet Form

Voting "Aye" 5

Voting "Nay" 0

The undersigned being the duly qualified and acting City Clerk of the City of LeRoy does hereby certify that this document constitutes the publication in pamphlet form, in connection with and pursuant to Section 1-2-4 of the Illinois Municipal Code, of the above-captioned ordinance and that such ordinance was presented, passed, approved, recorded and published as above stated.

(SEAL)

X   
City Clerk of the City of LeRoy,  
McLean County, Illinois

Dated: October 5, 1998.

AN ORDINANCE AMENDING ORDINANCE NO. 783, CHAPTER 41, TRAFFIC, SECTION 41.40, SUB-SECTION 2 (e), SCHEDULE E, SECTION II-TWO-WAY YIELDS, OF THE MUNICIPAL CODE OF THE CITY OF LEROY, ILLINOIS, 1975 (as amended)

WHEREAS, the Mayor and City Council of the City of LeRoy, McLean County, Illinois, an Illinois municipal corporation, have determined that it is in the best interest of the residents of the City of LeRoy that Chapter 41, Traffic, of the Municipal Code of LeRoy, Illinois, 1975 (as amended), be amended to provide for the amendment of yield controlled street intersections.

NOW, THEREFORE, BE IT ORDAINED by the City Council of the City of LeRoy, McLean County, Illinois, in lawful meeting assembled, as follows:

Section 1. Section 41.40 of Chapter 41, Traffic of the Municipal Code of the City of LeRoy, Illinois, 1975 (as amended), Schedule E, II- YIELD SIGNS, TWO-WAY YIELD, is amended by addition of a new item (11) to Schedule E, II (and the renumbering of those items following item (11)), new item (11) be in words and figures, as follow:

(11) West North Street at North Main Street and East North Street at North Main Street -yield signs are on West North Street and East North Street/North Main Street is the thru-street.

Section 2. Section 41.40 of Chapter 41, Traffic, of the Municipal Code of the City of LeRoy, Illinois, 1975 (as amended), is hereby further amended by addition of new Schedule E, the same as attached hereto as Exhibit A, which is incorporated herein by reference.

Section 3. This ordinance shall be in full force and effect from and after its passage, approval and publication in pamphlet form, as required by law.

PASSED by the City Council of the City of LeRoy, Illinois, upon the motion by Ron Litherland, seconded by Dawn Thompson, by roll call vote on the 5th day of October, 1998, as follows:

Aldermen elected 6 Aldermen present 5

VOTING AYE:

Ryan Miles, Dawn Thompson, Dave McClelland, Ron Litherland, Dick Oliver

(full names)

VOTING NAY:

none

(full names)

ABSENT:

W. H. Weber

(full names)

ABSTAIN:

none

(full names)

OTHER:

none

(full names)

and deposited and filed in the office of the City Clerk in said municipality on the 5th day of

October, 1998.

X 

Sue Marcum, City Clerk of the City of LeRoy, McLean County, Illinois

APPROVED BY the Mayor of the City of LeRoy, Illinois, this 5th day of


October, 1998.

X 

Robert Rice, Mayor of the City of LeRoy, McLean County, Illinois

ATTEST:

(SEAL)

X 

Sue Marcum, City Clerk of the City of LeRoy, McLean County, Illinois

## SCHEDULE E

(Effective as of October 5, 1998)

### I. STOP SIGNS

(a) The following intersections are declared to be all-way stops, and all vehicles must come to a complete stop before proceeding into or across intersections:

- (1) North Pearl Street at East Warren Street.
- (2) North Chestnut Street at East Washington Street.
- (3) North and South Mill Street at East Center Street.
- (4) North and South East Street at East Center Street.
- (5) North and South Chestnut Street at East Center Street.
- (6) South Mill Street at East Pine Street.
- (7) North and South Buck Street at West Center Street.

(b) The following intersections are declared to be three-way stops, and all vehicles must come to a complete stop before proceeding into or across said intersections:

- (1) North West Street at West School Street - southbound on North West Street is the only thru-street.

(c) All vehicles traveling upon the following named thru-streets must come to a complete stop before proceeding into or across the following designated intersections:

(d) All vehicles traveling upon the following named streets must come to a complete stop before proceeding into or across the named intersections:

#### ONE-WAY STOP:

- (1) West School Street at North Walnut Street - stop sign is on North Walnut Street/West School Street is the thru-street.
- (2) West School Street at Crestview Court - stop sign is on Crestview Court/West School Street is the thru-street.
- (3) West School Street at North Main Street - stop sign is on North Main Street/West School Street is the thru-street.
- (4) East School Street at North Chestnut Street - stop sign is on North Chestnut Street/East School Street is the thru-street.

- (5) East School Street at Viola Drive - stop sign is on Viola Drive/East School Street is the thru-street.
- (6) East School Street at North East Street - stop sign is on North East Street/East School Street is the thru-street.
- (7) East School Street at Frances Drive - stop sign is on Frances Drive/East School Street is the thru-street.
- (8) East School Street at North Pearl Street - stop sign is on North Pearl Street/East School Street is the thru-street.
- (9) East School Street at Janice Drive - stop sign is on Janice Drive/East School Street is the thru-street.
- (10) East School Street at North Barnett Street - stop sign is on North Barnett Street/East School Street is the thru-street.
- (11) North Barnett Street at East Warren Street - stop sign is on East Warren Street /North Barnett Street is the thru-street.
- (12) North Walnut Street at West Washington Street - stop sign is on West Washington Street/North Walnut Street is the thru-street.
- (13) North Buck Street at West Cherry Street - stop sign is on West Cherry Street/North Buck Street is the thru-street.
- (14) South Walnut Street at West Cedar Street - stop sign is on West Cedar Street/South Walnut Street is the thru-street.
- (15) Route 150 at South Gilmore Avenue - stop sign is on South Gilmore Avenue/Route 150 is the thru-street.
- (16) South Hemlock Street at West Vine Street - stop sign is on West Vine Street/South Hemlock Street is the thru-street.
- (17) South Allen Street at West Vine Street - stop sign is on South Allen Street/West Vine Street is the thru-street.
- (18) Buck Drive at West Vine Street - stop sign is on Buck Drive/West Vine Street is the thru-street.
- (19) South Buck Street at West Vine Street - stop sign is on South Buck Street/West Vine Street is the thru-street.
- (20) South Chestnut Street at East Vine Street - stop sign is on East Vine Street/South Chestnut Street is the thru-street.
- (21) Bicentennial Drive at South Chestnut Drive - stop sign is on Bicentennial Drive/South Chestnut Drive is the thru-street.
- (22) Bicentennial Drive at Salt Creek Road - stop sign is on Salt Creek Road/Bicentennial Drive is the thru-street.

- (23) Cardinal Drive at Salt Creek Road - stop sign is on Cardinal Drive/Salt Creek Road is the thru-street.
- (24) Dove Avenue at Salt Creek Road - stop sign is on Dove Avenue/Salt Creek Road is the thru-street.
- (25) Mockingbird Lane and Cardinal Drive - stop sign is on Mockingbird Lane/Cardinal Drive is the thru-street.
- (26) Oriole Drive and Mockingbird Lane - stop sign is on Oriole Drive/Mockingbird Lane is the thru-street.
- (27) Pheasant Lane and Mockingbird Lane - stop sign is on Pheasant Lane/Mockingbird Lane is the thru-street.
- (28) Mockingbird Lane at Dove Avenue - stop sign is on Mockingbird Lane on both sides of Dove Avenue/Dove Avenue is the thru-street.
- (29) Pheasant Lane at Dove Avenue - stop sign is on Pheasant Lane/Dove Avenue is the thru-street.
- (30) Bluejay Court at Bluejay Drive - stop sign is on Bluejay Court/Bluejay Drive is the thru-street.
- (31) Oriole Drive at Bluejay Drive - stop sign is on Oriole Drive/Bluejay Drive is the thru-street.
- (32) Cardinal Court at Cardinal Drive - stop sign is on Cardinal Court/Cardinal Drive is the thru-street.
- (33) North Hemlock Street at West School Street - stop sign is on West School Street/North Hemlock Street is the thru-street.
- (34) North Hemlock Street at West Wayne Street - stop sign is on West Wayne Street/North Hemlock Street is the thru-street.
- (35) North Hemlock Street at West Green Street - stop sign is on West Green Street/North Hemlock Street is the thru-street.
- (36) North Hemlock Street at West Warren Street - stop sign is on West Warren Street/North Hemlock Street is the thru-street.
- (37) North Hemlock Street at West Washington Street - stop sign is on West Washington Street/North Hemlock Street is the thru-street.
- (38) North Hemlock Street at West North Street - stop sign is on West North Street/North Hemlock Street is the thru-street.
- (39) North Hemlock Street at West Elm Street - stop sign is on West Elm Street/North Hemlock Street is the thru-street.
- (40) North Hemlock Street at West Oak Street - stop sign is on West Oak Street/North Hemlock Street is the thru-street.

- (41) South Hemlock Street at West Pine Street - stop sign is on West Pine Street/South Hemlock Street is the thru-street.
- (42) South Hemlock Street at West Cedar Street - stop sign is on West Cedar Street/South Hemlock Street is the thru-street.
- (43) South Hemlock Street at West Vine Street - stop sign is on West Vine Street/South Hemlock Street is the thru-street.
- (44) North Barnett Street at Meadow Lane - stop sign is on Meadow Lane/North Barnett Street is the thru-street.
- (45) Maple Street at South East Street - stop sign is on Maple Street/South East Street is the thru-street.

TWO-WAY STOPS:

- (46) North West Street at West Wayne Street - stop signs are on West Wayne Street/North West Street is the thru-street.
- (47) North West Street at West Green Street - stop signs are on West Green Street/North West Street is the thru-street.
- (48) North West Street at West Warren Street - stop signs are on West Warren Street/North West Street is the thru-street.
- (49) West Washington Street at North Hemlock Street - stop signs are on North Hemlock Street/West Washington Street is the thru-street.
- (50) West Washington Street at North Allen Street - stop signs are on North Allen Street/West Washington Street is the thru-street.
- (51) West Washington Street at North Buck Street - stop signs are on North Buck Street/West Washington Street is the thru-street.
- (52) West Washington Street at North White Street - stop signs are on North White Street/West Washington Street is the thru-street.
- (53) West Washington Street at North West Street - stop signs are on North West Street/West Washington Street is the thru-street.
- (54) East Washington Street and West Washington Street at North Main Street - stop signs are on North Main Street/East Washington Street and West Washington Street are thru-streets.
- (55) East Washington Street at North East Street - stop signs are on North East Street/East Washington Street is the thru-street.
- (56) East Washington Street at North Pearl Street - stop signs are on North Pearl Street/East Washington Street is the thru-street.
- (57) North West Street at West North Street - stop signs are on West North Street/North West Street is the thru-street.

- (58) North Walnut Street at West North Street - stop signs are on West North Street/North Walnut Street is the thru-street.
- (59) North West Street at West Elm Street - stop signs are on West Elm Street/North West Street is the thru-street.
- (60) North Walnut Street at West Elm Street - stop signs are on West Elm Street/North Walnut Street is the thru-street.
- (61) North West Street at West Oak Street - stop signs are on West Oak Street/North West Street is the thru-street.
- (62) North Walnut Street at West Oak Street - stop signs are on West Oak Street/North Walnut Street is the thru-street.
- (63) North Walnut Street at West Cherry Street - stop signs are on West Cherry Street/North Walnut Street is the thru-street.
- (64) North Main Street at East Cherry Street and West Cherry Street - stop signs are on North Main Street/East Cherry Street and West Cherry Street are thru-streets.
- (65) North Main Street and South Buck Street at West Center Street - stop signs are going eastbound on West Center Street and northbound on South Buck Street/westbound West Center Street and southbound North Buck Street are the thru-streets.
- (66) North Walnut Street and South Walnut Street at West Center Street - stop signs are on West Center Street/North Walnut Street and South Walnut Street are thru-streets.
- (67) South West Street and West Pine Street - stop signs are on South West Street/West Pine Street is the thru-street.
- (68) South Walnut Street at West Pine Street - stop signs are on West Pine Street/South Walnut Street is the thru-street.
- (69) South Allen Street at West Cedar Street - stop signs are on South Allen Street/West Cedar Street is the thru-street.
- (70) South Buck Street at West Cedar Street - stop signs are on South Buck Street/West Cedar Street is the thru-street.
- (71) South West Street at West Cedar Street - stop signs are on South West Street/West Cedar Street is the thru-street.
- (72) South Main Street at West Cedar Street and East Cedar Street - stop signs are on South Main Street/East Cedar Street and West Cedar Street are the thru-streets.
- (73) South Chestnut Street at East Cedar Street - stop signs are on South Chestnut Street/East Cedar Street is the thru-street.
- (74) South East Street at East Cedar Street - stop signs are on South East Street/East Cedar Street is the thru-street.



- (75) South Pearl Street at East Cedar Street - stop signs are on South Pearl Street/East Cedar Street is the thru-street.
- (76) South Mill Street at East Cedar Street - stop signs are on South Mill Street/East Cedar Street is the thru-street
- (77) South Barnett Street at East Cedar Street - stop signs are on South Barnett Street/East Cedar Street is the thru-street.
- (78) South Lynn Street at East Cedar Street - stop signs are on South Lynn Street/East Cedar Street is the thru-street.
- (79) South High Street at East Cedar Street - stop signs are on South High Street/East Cedar Street is the thru-street.
- (80) South Daniel Street at East Cedar Street - stop signs are on South Daniel Street/East Cedar Street is the thru-street.
- (81) South Park Street at East Cedar Street - stop signs are on South Park Street/East Cedar Street is the thru-street.
- (82) South Pearl Street and North Pearl Street at East Center Street - stop signs are on South Pearl Street and North Pearl Street/East Center Street is the thru-street.
- (83) North West Street and South West Street at West Center Street - stop signs are on North West Street and South West Street/West Center Street is the thru-street.
- (84) North Hemlock Street and South Hemlock Street at West Center Street - stop signs are on northbound South Hemlock Street and westbound West Center Street/southbound North Hemlock Street is the thru-street.
- (84a) East Elm Street at North Barnett Street - yield signs are on East Elm Street - North Barnett is the thru-street.

**THREE-WAY STOPS:**

- (85) North Barnett Street at East Cherry Street - stop signs are northbound on North Barnett Street and westbound and eastbound on East Cherry Street.

**II. YIELD SIGNS**

All vehicles traveling upon the following streets must yield the right-of-way as provided in 41.30 of this chapter before passing into or across the said intersections:

**ONE-WAY YIELD:**

- (1) East Wayne Street at North Barnett Street - yield sign is eastbound on East Wayne Street/North Barnett Street is the thru-street.
- (2) East Green Street at North Barnett Street - yield sign is eastbound on East Green Street/North Barnett Street is the thru-street.

- (3) East Oak Street at North Chestnut Street - yield sign is eastbound on East Oak Street/North Chestnut is the thru-street.
- (4) West School Street at North West Street - yield sign is northbound on North West Street.
- (5) West Vine Street at South West Street - yield sign is southbound on South West Street/West Vine Street is the thru-street.

TWO-WAY YIELD:

- (6) East Wayne Street at North Mill Street - yield signs are on East Wayne Street/North Mill Street is the thru-street.
- (7) East Green Street at North Chestnut Street - yield signs are on East Green Street/North Chestnut Street is the thru-street.
- (8) East Green Street at North East Street - yield signs are on East Green Street/North East Street is the thru-street.
- (9) East Green Street at North Mill Street - yield signs are on East Green Street/North Mill Street is the thru-street.
- (10) West North Street at North Buck Street - yield signs are on West North Street/North Buck Street is the thru-street.
- (11) West North Street at North Main Street and East North Street at North Main Street - yield signs are on West North Street and East North Street/North Main Street is the thru-street.
- (12) East North Street at North Chestnut Street - yield signs are on East North Street/North Chestnut Street is the thru-street.
- (13) East North Street at North East Street - yield signs are on East North Street/North East Street is the thru-street.
- (14) East North Street at North Mill Street - yield signs are on East North Street/North Mill Street is the thru-street.
- (15) East North Street at North Barnett Street - yield signs are on East North Street/North Barnett Street is the thru-street.
- (16) East Elm Street and West Elm Street at North Main Street - yield signs are on East Elm Street/North Main Street is the thru-street.
- (17) East Elm Street at North Chestnut Street - yield signs are on East Elm Street/North Chestnut Street is the thru-street.
- (18) East Elm Street at North East Street - yield signs are on East Elm Street/North East Street is the thru-street.
- (19) East Elm Street at North Mill Street - yield signs are on East Elm Street/North Mill Street is the thru-street.

- (20) East Oak Street and West Oak Street at North Main Street - yield signs are on East Oak Street and West Oak Street/North Main Street is the thru-street.
- (21) East Oak Street at North Mill Street - yield signs are eastbound and westbound on East Oak Street/North Mill Street is the thru-street.
- (22) East Oak Street at North Pearl Street - yield signs are eastbound and westbound on East Oak Street/North Pearl Street is the thru-street.
- (23) East Cherry Street at North East Street - yield signs are on East Cherry Street/North East Street is the thru-street.
- (24) East Cherry Street at North Pearl Street - yield signs are on East Cherry Street/North Pearl Street is the thru-street.
- (25) East Cherry Street at North Mill Street - yield signs are on East Cherry Street/North Mill Street is the thru-street.
- (26) West Pine Street at South Buck Street - yield signs are on West Pine Street/South Buck Street is the thru-street.
- (27) East Pine Street at South Chestnut Street - yield signs are on East Pine Street/South Chestnut Street is the thru-street.
- (28) West Center Street at North West Street and South West Street - yield signs are on North West Street and South West Street/West Center Street is the thru-street.

**FOUR-WAY YIELD:**

At the intersection of the square in the center of the city with North Main Street, South Main Street, East Center Street and West Center Street - a yield sign is at each corner for traffic entering the "circle" drive around the park. No left turn is permitted from any street entering the circle drive. Only traffic moving counter-clockwise around the drive is permitted.

CERTIFICATE

I, Sue Marcum, certify that I am the duly elected and acting municipal clerk of the City of LeRoy, of McLean County, Illinois.

I further certify that on October, 1998, the Corporate Authorities of such municipality passed and approved Ordinance No. 817, entitled:

AN ORDINANCE AMENDING ORDINANCE NO. 783, CHAPTER 41, TRAFFIC, SECTION 41.40, SUB-SECTION 2 (e), SCHEDULE E, SECTION II-TWO-WAY YIELDS, OF THE MUNICIPAL CODE OF THE CITY OF LEROY, ILLINOIS, 1975 (as amended),

which provided by its terms that it should be published in pamphlet form.

The pamphlet form of Ordinance No. 817, including the Ordinance and a cover sheet thereof, was prepared, and a copy of such Ordinance was posted at the municipal building, commencing on October 5, 1998, and continuing for at least ten days thereafter. Copies of such Ordinance were also available for public inspection upon request in the office of the municipal clerk.

Dated at LeRoy, Illinois, this 5th day of October, 1998.

(SEAL)

  
Municipal Clerk

STATE OF ILLINOIS        )  
                                  ) SS:  
COUNTY OF McLEAN        )


I, Sue Marcum, do hereby certify that I am the duly qualified and acting City Clerk of the City of LeRoy , McLean County, Illinois, and as such City Clerk that I am the keeper of the records and files of the Mayor and the City Council of said City.

I do further certify that the foregoing is a true, correct and complete copy of an ordinance entitled:

**AN ORDINANCE AMENDING ORDINANCE NO. 783, CHAPTER 41, TRAFFIC, SECTION 41.40, SUB-SECTION 2 (e), SCHEDULE E, SECTION II-TWO-WAY YIELDS, OF THE MUNICIPAL CODE OF THE CITY OF LEROY, ILLINOIS, 1975 (as amended).**

I do further certify said ordinance was adopted by the City Council of the City of LeRoy at a regular meeting on the 5th day of October , 1998, and prior to the making of this certificate the said ordinance was spread at length upon the permanent records of said City where it now appears and remains as a faithful record of said ordinance in the record books.

Dated this 5th day of October , 1998.

  
x \_\_\_\_\_  
City Clerk

(SEAL)