

CITY OF LE ROY
COUNTY OF McLEAN, STATE OF ILLINOIS

ORDINANCE NO. 08-04-02-90

**AN ORDINANCE AMENDING TITLE SIX – MOTOR VEHICLES AND
TRAFFIC; CHAPTER TWO – TRAFFIC REGULATIONS; SECTION FIVE
TRAFFIC REGULATIONS ON SPECIFIC STREETS OF THE MUNICIPAL
CODE OF THE CITY OF LE ROY, 2003 (AS AMENDED)**

ADOPTED BY THE CITY COUNCIL OF THE CITY OF LE ROY THIS
7th Day of April, 2008

PRESENTED: April 7, 2008

PASSED: April 7, 2008

APPROVED: April 7, 2008

RECORDED: April 7, 2008

PUBLISHED: April 7, 2008


In Pamphlet Form

Voting "Aye" 5

Voting "Nay" 0

The undersigned being the duly qualified and Acting City Clerk of the City of LeRoy does hereby certify that this document constitutes the publication in pamphlet form, in connection with and pursuant to Section 1-2-4 of the Illinois Municipal Code, of the above-captioned **ordinance** and that such **ordinance** was presented, passed, approved, recorded and published as above stated.

(SEAL)



City Clerk of City of Le Roy

Dated: April 7, 2008

ORDINANCE NO. 08-04-02-90

**AN ORDINANCE AMENDING TITLE SIX – MOTOR VEHICLES
AND TRAFFIC; CHAPTER TWO – TRAFFIC REGULATIONS;
SECTION FIVE TRAFFIC REGULATIONS ON SPECIFIC
STREETS OF THE MUNICIPAL CODE OF THE CITY OF LE ROY,
2003 (AS AMENDED)**

WHEREAS, the Mayor and City Council of the City of Le Roy, McLean County, Illinois, an Illinois municipal corporation, have determined that the intersections hereinafter described, located within the City of Le Roy, Illinois, are appropriate to be controlled by stop and yield signs at said intersections; and

WHEREAS, the City of Le Roy, by ordinance, may provide for the erection of stop and yield signs to control a street intersection

NOW, THEREFORE, BE IT ORDAINED, by the City Council of the City of Le Roy, Illinois, in lawful meeting assembled, as follows:

Section 1. Motor Vehicles and Traffic, Traffic Regulations, Traffic Regulations on Specific Streets of the Municipal Code of the City of Le Roy, Illinois, 2003(as amended), is hereby amended in words and figures as follows:

Schedule E of Motor Vehicles and Traffic, Traffic Regulations, Traffic Regulations on Specific Streets of the Municipal Code of the City of Le Roy, Illinois 2003(as amended), is hereby amended.

Section 2. This ordinance shall be in full force and effect from and after its passage, approval and publication in pamphlet form as required by law.

SCHEDULE E

STOP SIGNS

FOUR WAY STOPS

(a) The following intersections are declared to be all-way stops, and all vehicles must come to a complete stop before proceeding into or across intersections:

1. North Pearl Street at East Warren Street
2. North and South Mill Street at East Center Street
3. North and South East Street at East Center Street
4. North and South Chestnut Street at East Center Street
5. South Mill Street at East Pine Street
6. North and South Buck Street at West Center Street
7. East Washington Street at North East Street
8. East Washington Street at North Pearl Street
9. South Chestnut Street at East Cedar Street
10. East Pine Street and South East Street
11. North East Street and East Warren Street
12. Marsh Hawk Drive and Falcon Ridge Drive

(b) All vehicles traveling upon the above named streets must come to a complete stop before proceeding into or across the named intersections.

THREE-WAY STOPS

1. North Barnett Street at East Cherry Street- Stop signs are westbound and eastbound on East Cherry Street and northbound on North Barnett Street.

2. East Washington Street at North Mill – Stop signs are southbound on North Mill Street and eastbound and westbound on East Washington Street.
3. East Washington Street and North Barnett Street – Stop signs are on northbound Barnett Street and eastbound and westbound Washington Street.

TWO-WAY STOPS

1. North West Street at West Wayne Street – Stop signs are on West Wayne Street/North West Street is the thru-street
2. North West Street at West Green Street – Stop signs are on West Green Street/North West Street is the thru-street
3. North West Street at West Warren Street – Stop signs are on West Warren Street/North West Street is the thru-street
4. West Washington Street at North Hemlock Street – Stop signs are on North Hemlock/West Washington Street is the thru-street
5. West Washington Street at North Allen Street – Stop signs are on North Allen Street/West Washington Street is the thru-street
6. West Washington Street at North Buck Street – Stop signs are on North Buck Street/West Washington Street is the thru-street
7. West Washington Street at North White Street – Stop signs are on North White Street/West Washington Street is the thru-street
8. West Washington Street at North West Street – Stop signs are on North West Street/West Washington Street is the thru-street

9. East Washington Street and West Washington Street at North Main Street
– Stop signs are on North Main Street/East Washington Street and West Washington Street is the thru-street
10. North West Street At West North Street – Stop signs are on West North Street/North West Street is the thru-street
11. North Walnut Street at West North Street – Stop signs are on West North Street/North Walnut street is the thru-street
12. North West Street at West Elm Street – Stop signs are on West Elm Street/North West Street is the thru-street
13. North Walnut Street at West Elm Street – Stop signs are on West Elm Street/North Walnut Street is the thru-street
14. North West Street at West Oak Street – Stop signs are on West Oak Street/North West Street is the thru-street
15. North Walnut Street at West Oak Street – Stop signs are on West Oak Street/North Walnut Street is the thru-street
16. North Walnut Street at West Cherry Street – Stop signs are on West Cherry Street/North Walnut Street is the thru-street
17. East Cherry Street and West Cherry Street at North Main Street – Stop signs are on North Main Street/East Cherry Street and West Cherry Street is the thru-street
18. North Walnut Street and South Walnut Street at West Center Street – Stop signs are on West Center Street/North Walnut Street and South Walnut Street is the thru-street

19. West Pine Street at South West Street – Stop Signs are on South West Street/West Pine Street is the thru-street
20. South Walnut Street at West Pine Street – Stop signs are on West Pine Street/South Walnut is the thru-street
21. West Cedar Street at South Allen Street – Stop signs are on South Allen Street /West Cedar Street is the thru-street
22. West Cedar Street at South Buck Street – Stop signs are on South Buck Street/West Cedar is the thru-street
23. West Cedar Street at South West Street– Stop signs are on South West Street/West Cedar Street is the thru-street
24. West Cedar Street and East Cedar Street at South Main Street – Stop signs are on South Main Street/East Cedar Street and West Cedar Street is the thru-street
25. East Cedar Street at South East Street – Stop signs are on South East Street/East Cedar Street is the thru-street
26. East Cedar Street at South Pearl Street – Stop signs are on South Pearl Street/East Cedar Street is the thru-street
27. East Cedar Street at South Mill Street – Stop signs are on South Mill Street/East Cedar Street is the thru-street
28. East Cedar Street at South Barnett Street – Stop signs are on South Barnett Street/East Cedar Street is the thru-street
29. East Cedar Street at South Lynn Street – Stop signs are on South Lynn Street/East Cedar Street is the thru-street

30. East Cedar Street at South High Street – Stop signs are on South High Street/East Cedar Street is the thru-street.
31. East Cedar Street at South Daniel Street – Stop signs are on South Daniel Street/East Cedar Street is the thru-street
32. East Cedar Street at South Park Street – Stop signs are on South Park Street/East Cedar Street is the thru-street
33. East Center Street at South Pearl Street and North Pearl Street – Stop signs are on South Pearl Street and North Pearl Street/East Center Street is the thru-street
34. West Center Street at North West Street and South West Street – Stop signs are on North West Street and South West Street/West Center Street is the thru-street
35. East Washington Street at North Chestnut Street – Stop signs are on North Chestnut Street/East Washington Street is the thru-street
36. West School Street at North West Street – Stop signs are on West School Street/North West Street is the thru-street
37. North Barnett at East Warren Street – Stop signs are on East Warren Street/North Barnett Street is the thru-street
38. Mockingbird Lane at Dove Avenue – Stop signs are on Dove Ave/Mockingbird Lane is the thru-street
39. North Barnett Street at East Elm Street – Stop signs are on East Elm Street/North Barnett Street is the thru-street

40. West Cedar Street and South White Street – Stop signs are on South White Street/West Cedar is the thru-street
41. West Center Street at North White Street and South White Street – Stop signs are on North White Street and South White Street/West Center Street is the thru-street
42. West Elm Street at North White Street – Stop signs are on North White Street/West Elm Street is the thru-street
43. North Walnut Street at West Warren – Stop signs are on West Warren Street/North Walnut Street is the thru-street
44. North Walnut Street at West Green Street – Stop signs are on West Green Street/North Walnut Street is the thru-street
45. North Walnut Street at West Wayne Street – Stop signs are on West Wayne Street/North Walnut Street is the thru-street
46. North Chestnut Street at East Cherry Street – Stop signs are on East Cherry Street/North Chestnut Street is the thru-street
47. East Pine Street at South Main Street – Stop signs are on East Pine Street/South Main Street is the thru-street
48. North West Street at West Cherry Street – Stop signs are on North West Street/West Cherry Street is the thru-street

ONE-WAY STOP

1. West School Street at North Walnut Street-stop sign is on North Walnut Street/West School Street is the thru-street

2. West School Street at Crestview Court – stop sign is on Crestview Court/West School Street is the thru-street
3. West School Street at North Main Street – stop sign is on North Main Street/ West School Street is the thru-street
4. East School Street at North Chestnut Street – stop sign is on North Chestnut Street/East School Street is the thru-street
5. East School Street at Viola Drive – stop sign is on Viola Drive/East School Street is the thru-street
6. East School Street at North East Street – stop sign is on North East Street/East School Street is the thru-street
7. East School Street at Frances Drive – stop sign is on Frances Drive/East School Street is the thru-street
8. East School Street at North Pearl Street – stop sign is on North Pearl Street/East School Street is the thru-street
9. East School Street at Janice Drive – stop sign is on Janice Drive /East School Street is the thru-street
10. East School Street at North Barnett Street – stop sign is on North Barnett Street/East School Street is the thru-street
11. North Walnut Street at West Washington Street – stop sign in on West Washington Street/North Walnut Street is the thru-street
12. North Buck Street at West Cherry Street – Stop sign is on West Cherry Street/North Buck Street is the thru-street

13. South Walnut Street at West Cedar Street – Stop sign is on West Cedar Street/South Walnut is the thru-street
14. Cedar Street (Route 150) at South Gilmore Avenue – Stop sign is on South Gilmore Avenue/Cedar Street (Route 150) is the thru-street
15. South Hemlock Street at West Vine Street – Stop sign is on West Vine Street/South Hemlock Street is the thru-street
16. West Vine Street at South Allen Street – Stop sign is on South Allen Street/West Vine Street is the thru-street
17. South Chestnut Street at East Vine Street – Stop sign is on East Vine Street/South Chestnut Street is the thru-street
18. South Chestnut Street at Bicentennial Drive – Stop sign is on Bicentennial Drive/South Chestnut Street is the thru-street
19. Bicentennial Drive at Salt Creek Road – Stop sign is on Salt Creek Road/Bicentennial Drive is the thru-street
20. Salt Creek Road at Cardinal Drive – Stop sign is on Cardinal Drive/Salt Creek Road is the thru-street
21. Salt Creek Road at Dove Avenue – Stop sign is on Dove Avenue/Salt Creek Road is the thru-street
22. Cardinal Drive at Mockingbird Lane – Stop sign is on Mockingbird Lane/Cardinal Drive is the thru-street
23. Mockingbird Lane at Oriole Drive – Stop sign is on Oriole Drive/Mockingbird Lane is the thru-street

24. Mockingbird Lane at Pheasant Lane – Stop sign is on Pheasant Lane/Mockingbird Lane is the thru-street
25. Dove Avenue at Pheasant Lane – Stop sign is on Pheasant Lane/Dove Avenue is the thru-street
26. Blue Jay Drive at Blue Jay Court – Stop sign is on Blue Jay Court/Blue Jay drive the thru-street
27. Blue Jay Drive at Oriole Drive – Stop sign is on Oriole Drive/Blue Jay Drive is the thru street
28. Cardinal Drive at Cardinal Court – Stop sign is on Cardinal Court/Cardinal Drive is the thru-street
29. North Hemlock Street at West Wayne Street – Stop sign is on West Wayne/North Hemlock is the thru-street
30. North Hemlock at West Green Street – Stop sign is on West Green Street/North Hemlock is the thru-street
31. North Hemlock Street at West Warren Street – Stop sign is on West Warren Street/North Hemlock Street is the thru-street
32. North Hemlock Street at West North Street – Stop sign is on West North Street/North Hemlock is the thru-street
33. North Hemlock Street at West Elm Street – Stop sign is on West Elm Street/North Hemlock Street is the thru-street
34. North Hemlock Street at West Oak Street – Stop sign is on West Oak Street/North Hemlock Street is the thru-street

35. South Hemlock Street at West Pine Street – Stop sign is on West Pine Street/South Hemlock Street is the thru-street
36. South Hemlock Street at West Cedar Street – Stop sign is on West Cedar Street/South Hemlock is the thru-street
37. North Barnett Street at Meadow Lane – Stop sign is on Meadow Lane/North Barnett is the thru-street
38. North Hemlock Street and South Hemlock Street at West Center Street – Stop sign is on West Center Street/North Hemlock Street and South Hemlock Street is the thru-street
39. North Barnett Street at East Wayne Street – Stop sign is eastbound on East Wayne Street/North Barnett Street is thru-street
40. North Barnett Street at East Green Street – Stop sign is on East Green Street/North Barnett Street is the thru-street
41. West School Street at North Allen Street – Stop sign is on North Allen Street/West School Street is the thru-street
42. West School Street at North Buck Street – Stop sign is on North Buck Street/West School Street is the thru-street
43. West School Street at North White Street – Stop sign is on North White Street/West School Street is the thru-street
44. East Pine Street at South Barnett Street – Stop sign is on South Barnett Street/East Pine Street is the thru-street
45. East Washington Street at North Lynn Street – Stop sign is on North Lynn Street/East Washington Street is the thru-street

46. East Washington Street at Moore Avenue – Stop sign is on Moore Avenue/East Washington Street is the thru-street
47. East Washington Street at Wilson Avenue – Stop sign is on Wilson Avenue/East Washington Street is the thru-street
48. East Washington Street at Carol Avenue – Stop sign is on Carol Ave/East Washington Street is the thru-street
49. East Washington Street at Grandview Drive – Stop sign is on Grandview Drive/East Washington Street is the thru-street
50. North West Street at Supreme Court – Stop sign is on Supreme Court/North West Street is the thru-street
51. Bicentennial Drive at Demma Drive – Stop sign is on Demma Drive/Bicentennial Drive is the thru-street
52. Bicentennial Drive at Century Drive – Stop sign is on Century Drive/Bicentennial Drive is the thru-street
53. Chestnut Street at Morningside Drive – Stop sign is on Morningside Drive/Chestnut Street is the thru-street
54. Bicentennial (County Road 21) at Falcon Ridge Drive – Stop sign is on Falcon Ridge Drive/Bicentennial (County Road 21) is the thru-street
55. Falcon Ridge Drive at Peregrine Drive – Stop sign is on Peregrine Drive/Falcon Ridge Drive is the thru-street
56. Chestnut Street (Old) at South East Street – Stop sign is on Chestnut Street (Old)/South East Street is the thru-street

57. South East Street at Sunset Drive – Stop sign is on Sunset Street/South East Street is the thru-street
58. North Barnett Street at Elementary School Exit – Stop signs are at the Elementary School Exits/North Barnett Street is the thru-street
59. West Vine Street at Buck Drive – Stop sign is on Buck Drive/West Vine Street is the thru-street
60. West Vine Street at South Buck Street – Stop sign is on Buck Street/West Vine Street is the thru-street
61. Sunset Street at Persimmon Drive - Stop sign is on Persimmon Drive/Sunset Street is the thru-street
62. Salt Creek Road at Fox Run Court – Stop sign is on Fox Run Court/Salt Creek Road is the thru-street
63. South Hemlock Street at Chestnut Street – Stop sign is on South Hemlock Street/Chestnut Street is the thru-street
64. Buckles Grove Road at Salt Creek Road – Stop sign is on Buckles Grove Road/Salt Creek Road is the thru-street
65. Country Lane at Bicentennial Drive – Stop sign is on Country Lane/Bicentennial Drive is the thru-street
66. Falcon Ridge Drive at Salt Creek Road – Stop Sign is on Falcon Ridge Drive/Salt Creek Road is the thru-street
67. South East Street at East Maple Street – Stop sign is on East Maple Street/South East Street is the thru-street

ONE WAY YIELDS

1. North Barnett at East Oak Street – Yield sign is on East Oak Street/North Barnett Street is the thru-street
2. Grandview Drive at Jodi Avenue – Yield sign is on Jodi Avenue/Grandview Drive is the thru-street
3. Wilson Avenue at Jodi Avenue – Yield sign is on Jodi Avenue/Wilson Avenue is the thru-street
4. Marsh Hawk Drive at Kite Court – Yield sign is on Kite Court/Marsh Hawk Drive is the thru-street

TWO WAY YIELDS

1. North Mill Street at East Wayne Street – Yield signs are on East Wayne Street/North Mill Street is the thru-street
2. North Chestnut Street at East Green Street – Yield signs are on East Green Street/North Chestnut is the thru-street
3. North East Street at East Green Street – Yield signs are on East Green Street/North East Street is the thru-street
4. North Mill Street at East Green Street – Yield signs are on East Green Street/North Mill Street is the thru-street
5. North Buck Street at West North Street – Yield signs are on West North Street/North Buck Street is the thru-street
6. North Chestnut Street at East North Street – Yield signs are on East North Street/North Chestnut Street is the thru-street

7. North East Street at East North Street – Yield signs are on East North Street/North East Street is the thru-street
8. North Mill Street at East North Street – Yield signs are on East North Street/North Mill Street is the thru-street
9. North Barnett Street at East North Street – Yield signs are on East North Street/North Barnett Street is the thru-street
10. North Main Street at East Elm Street and West Elm Street – Yield signs are on East Elm Street and West Elm Street/North Main Street is the thru-street
11. North Chestnut Street at East Elm Street – Yield signs are on East Elm Street/North Chestnut Street is the thru-street
12. North East Street at East Elm Street – Yield signs are on East Elm Street/North East Street is the thru-street
13. North Mill Street at East Elm Street – Yield signs are on East Elm Street/North Mill Street is the thru-street
14. North Main Street at East Oak Street and West Oak Street – Yield signs are on East Oak Street and West Oak Street/North Main Street is the thru-street
15. North Mill Street at East Oak Street – Yield signs are on East Oak Street and West Oak Street/North Mill Street is the thru-street
16. North Pearl Street at East Oak Street – Yield signs are eastbound and westbound on East Oak Street/North Pearl Street is the thru-street

17. North East Street at East Cherry Street – Yield signs are on East Cherry Street/North East Street is the thru-street
18. North Pearl Street at East Cherry Street – Yield signs are on East Cherry Street/North Pearl Street is the thru-street
19. North Mill Street at East Cherry Street – Yield signs are on East Cherry Street/North Mill Street is the thru-street
20. South Buck Street at West Pine Street – Yield signs are on West Pine Street/South Buck Street is the thru-street
21. South Chestnut Street at East Pine Street – Yield signs are on East Pine Street/South Chestnut Street is the thru-street
22. East Pine Street at South Daniel Street – Yield signs are on South Daniel Street/East Pine Street is the thru-street
23. North Chestnut Street at East Oak Street – Yield signs are on East Oak Street/North Chestnut Street is the thru-street
24. North Chestnut Street at East Warren Street – Yield signs are on East Warren Street/North Chestnut Street is the thru-street
25. North Chestnut Street at East Wayne Street – Yield signs are on East Wayne Street/North Chestnut Street is the thru-street
26. North East Street at East Oak Street – Yield signs are on East Oak Street/North East Street is the thru-street
27. North East Street at East Wayne Street – Yield signs are on East Wayne Street/North East Street is the thru-street

28. North Mill Street at East Warren Street – Yield signs are on East Warren Street/North Mill Street is the thru-street

29. East Elm Street at Wilson Avenue – Yield signs are on Wilson Ave/East Elm Street is the thru-street

30. West Washington Street at North Walnut Street – Yield signs are on northbound and southbound Walnut/West Washington Street is the thru-street

FOUR-WAY YIELD

At the intersection of the square in the center of the city with North Main Street, South Main Street, East Center Street, and West Center Street a yield sign is at each corner for traffic entering the “circle” drive around the park. No left turn is permitted from any street entering the circle drive. Only traffic moving counter-clockwise around the drive is permitted.

PASSED by the City Council of the City of Le Roy, Illinois, upon the motion made by Dawn Thompson, and seconded by T.A. Whitsitt by roll call vote on the 7th day of April, 2008 as follows

Aldermen elected 7

Aldermen Present 5

Voting Aye:

Shirley Chancellor, Nancy Bentley, Dawn Hanafin, Dawn Thompson, T.A. Whitsitt.

Voting Nay:

None

Absent:

David McClelland and John Haney

Abstain:

None

Other:


None

And deposited and filed in the office of the City Clerk in said municipality on the 7th day of April, 2008.




Sue Marcum, City Clerk of the City of Le Roy
Mc Lean County, Illinois

APPROVED BY the Mayor of the City of Le Roy, Illinois, this 7th day of April, 2008



Gary Koerner Mayor of the City of Le Roy,
Mc Lean County, Illinois

ATTEST: (SEAL)



Sue Marcum, City Clerk of the City of Le Roy
Mc Lean County, Illinois

CERTIFICATE

I, Sue Marcum, certify that I am the duly appointed and acting municipal clerk of the City of Le Roy, of McLean County, Illinois.

I further certify that on **April 7, 2008** the Corporate Authorities of such municipality passed and approved **Ordinance No. 08-04-02-90** entitled:

AN ORDINANCE AMENDING TITLE SIX – MOTOR VEHICLES AND TRAFFIC; CHAPTER TWO – TRAFFIC REGULATIONS; SECTION FIVE TRAFFIC REGULATIONS ON SPECIFIC STREETS OF THE MUNICIPAL CODE OF THE CITY OF LE ROY, 2003 (AS AMENDED).

Which provided by its terms that it should be published in pamphlet form.

The pamphlet form of Ordinance No. **08-04-02-90**, including the Ordinance and a cover sheet thereof, was prepared, and a copy of such Ordinance was posted at the municipal building, commencing on **April 7, 2008** and continuing for at least ten days thereafter. Copies of such Ordinance were also available for public inspection upon request in the office of the municipal clerk.

Dated at Le Roy, Illinois this 7th day of April, 2008.

(SEAL)


Municipal Clerk

STATE OF ILLINOIS)
) SS:
COUNTY OF MCLEAN)

I, Sue Marcum, do hereby certify that I am the duly qualified and acting City Clerk of the City of Le Roy, McLean County, Illinois, and as such City Clerk that I am the keeper of the records and files of the Mayor and the City Council of said City.

I do further certify that the foregoing is a true, correct and complete copy of an ordinance entitled:

AN ORDINANCE AMENDING TITLE SIX – MOTOR VEHICLES AND TRAFFIC; CHAPTER TWO – TRAFFIC REGULATIONS; SECTION FIVE. TRAFFIC REGULATIONS ON SPECIFIC STREETS OF THE MUNICIPAL CODE OF THE CITY OF LE ROY, 2003 (AS AMENDED).

I do further certify said *ordinance* was adopted by the City Council of the City of Le Roy at a regular meeting on the 7th day of April, 2008 and prior to the making of this certificate the said ordinance was on file with the permanent records of said City where it now appears and remains as a permanent record of said ordinance in the record books.

Dated this 7th day of April, 2008

(SEAL)



City Clerk